



117°53'E 117°53.5'E 117°54'E 117°54.5'E 117°55'E 117°55.5'E

Boundary Coordinates: Datum GDA94

Point	Latitude	Longitude
1	35° 04.100' S	117° 54.120' E
2	35° 04.100' S	117° 54.608' E
3	35° 04.214' S	117° 54.608' E
4	35° 04.214' S	117° 55.000' E
5	35° 04.094' S	117° 55.000' E
6	35° 04.094' S	117° 55.200' E
7	35° 04.360' S	117° 55.200' E
8	35° 04.360' S	117° 55.140' E
9	35° 04.480' S	117° 55.140' E
10	35° 04.480' S	117° 54.305' E
11	35° 04.366' S	117° 54.305' E
12	35° 04.366' S	117° 54.120' E



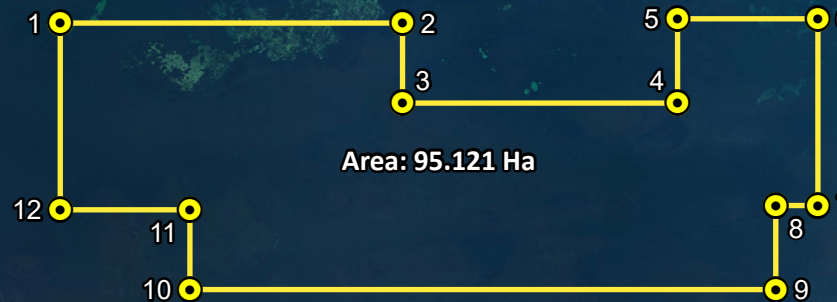
**Albany Zone Stage 2
Shoal Bay
Approved 02/12/2021**

-  Albany Zone Stage 2 Coordinates
-  Albany Zone Stage 2

SOURCE DATA
 DPIRD: Proposed Albany Zone
 Landgate: Aerial Imagery, Coastline, Geographic Names, Towns, Roads

MAP REFERENCE
 Datum/Grid: GDA 1994
 Projection: Geographic
 Drawn by: L. Koh
 Date: 09/12/2021
 Project: 210506_S62228
 File: SCADZ Shoal Bay_20211209.aprx

DISCLAIMER
 The Chief Executive Officer of the Department of Primary Industries and Regional Development and the State of Western Australia accept no liability whatsoever by reason of negligence or otherwise arising from the use or release of this information or any part of it.
 © State of Western Australia, 2021



Area: 95.121 Ha



117°53'E 117°53.5'E 117°54'E 117°54.5'E 117°55'E 117°55.5'E

35°3.5'S

35°4'S

35°4.5'S

35°5'S

35°3.5'S

35°4'S

35°4.5'S

35°5'S